

THE CORPORATION OF THE TOWNSHIP OF ADJALA-TOSORONTIO  
7855 30<sup>th</sup> Sideroad Adjala, RR #1  
ALLISTON, ONTARIO L9R 1V1  
Phone (705) 434-5055 FAX (705) 434-5051

COMMITTEE OF ADJUSTMENT  
NOTICE OF VIRTUAL HEARING OF APPLICATION FOR CONSENT

Take notice that the Committee of Adjustment of the Township of Adjala-Tosorontio will hold a virtual hearing

**Wednesday, September 16<sup>th</sup>, 2020 at 7:00 p.m.**

**SYNOPSIS OF PROPOSAL: To sever a dwelling surplus to a farming operation.**

FILE: B/03/20  
LOCATION: Lot 9, Concession 5 (Tosorontio)  
5888 Concession Road 6

Take Notice that the Council of the Corporation of the Township of Adjala-Tosorontio will hold a **Virtual Public Meeting on September 16, 2020** on the above mentioned reports. If you would like to participate virtually or make comments through letters, faxes, emails, voice messages or video clips, please submit a request to participate or your comments no later than September 11, 2020 to the following:

Jaclyn Cook  
Planning Technician  
7855 Sideroad 30 Alliston ON L9R 1V1  
P: (705) 434-5055 ext. 223 F: (705) 434-5051  
e-mail: [jcook@adjtos.ca](mailto:jcook@adjtos.ca)

These meetings will be live streamed by the municipality on through our iCompass portal.

An explanation of the Purpose and Effect of the proposed consent, and a key map showing the location of the lands to which the proposed consent apply, accompany this notice. Additional information relating to the proposed consent is available by email as shown above.

A copy of this notice is being sent to all persons noted in the Assessment Roll within 60 metres of the subject property. If you are aware of any person interested in or affected by this application who has not received a copy of this notice, you are requested to inform that person of this hearing.

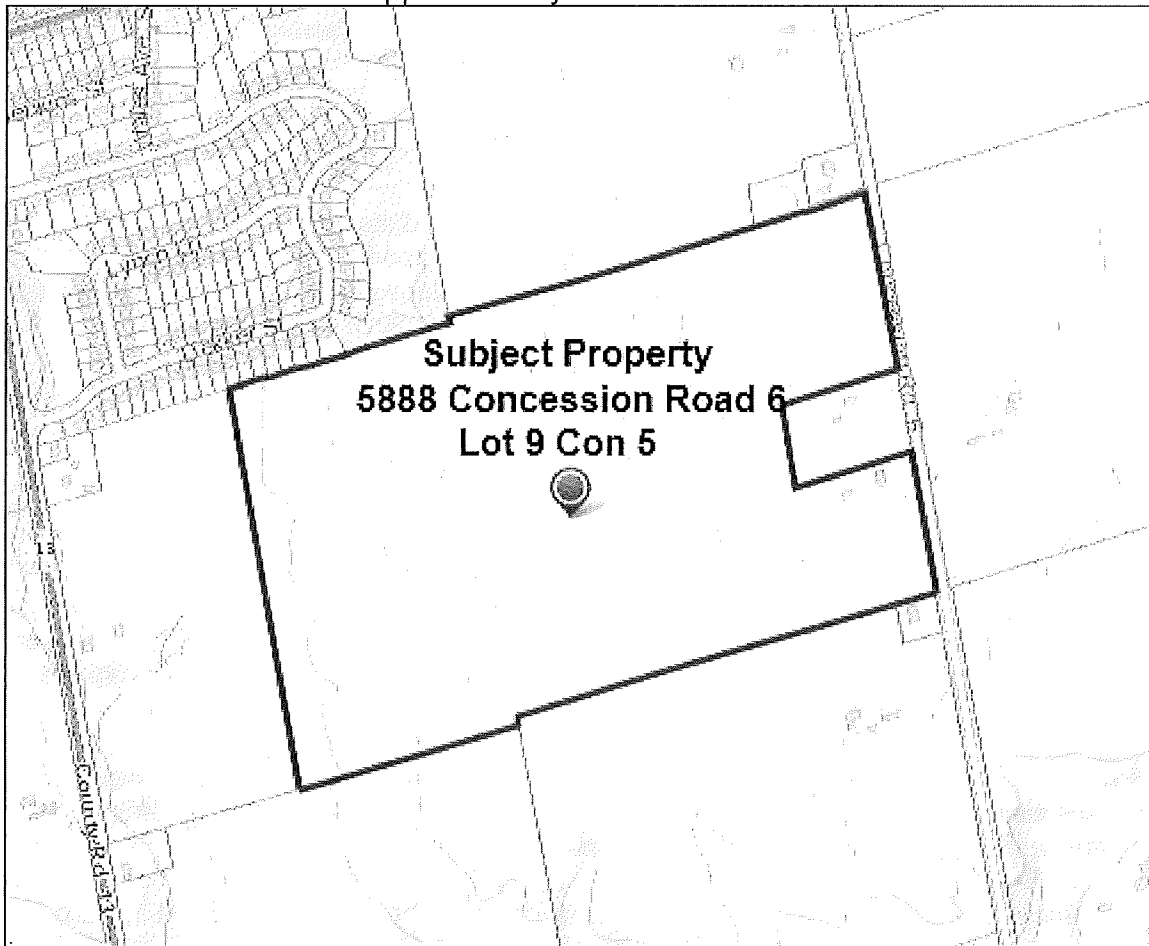
Any person or agency may attend and provide representation at the hearing and/or make written representation prior to the hearing, either in support of, or in opposition to, the proposed consent. You are entitled to attend this public hearing in person to express your views about this application or you may be represented by counsel for that purpose. If you wish to make written comments on this application, they may be forwarded to the Secretary/Treasurer of the Committee of Adjustment at the address shown above. If you do not attend at the hearing it may proceed in your absence and, except as otherwise provided in the Planning Act, you will not be entitled to any further notice in the proceedings.

**If you wish to be notified of the decision or a change to the conditions of the Committee of Adjustment for the Township of Adjala-Tosorontio in respect of the proposed consent, you must make a written request to the Committee of Adjustment at the above noted address.** If a person or public body that files an appeal of a decision of the Committee of Adjustment in respect of the proposed consent and does not make an oral or written submission to the Committee of Adjustment before it gives or refuses to give a provisional consent, the Local Planning Appeal Tribunal may dismiss the appeal.

Jaclyn Cook  
Planning Technician  
August 26, 2020

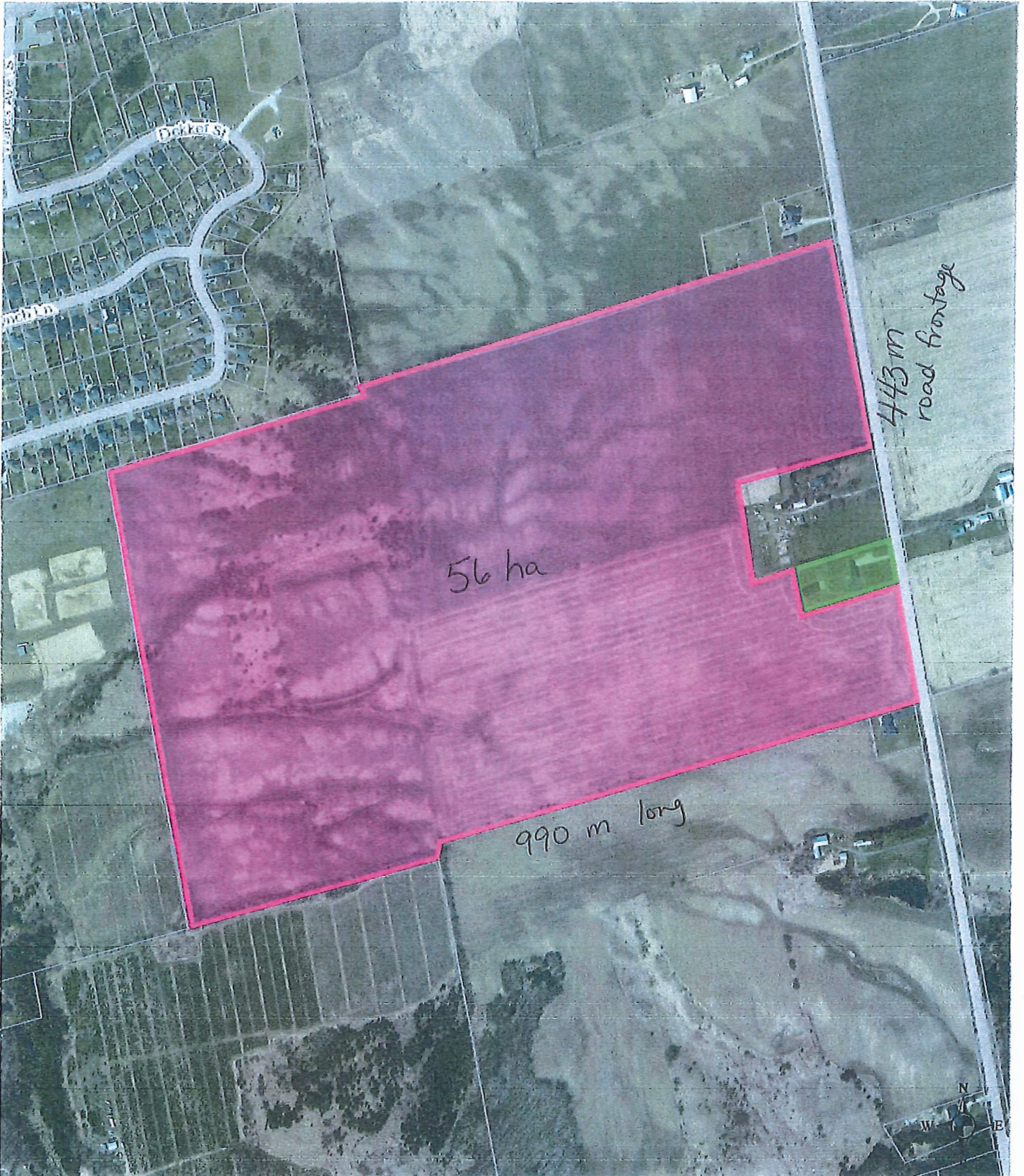
**EXPLANATION OF THE PURPOSE AND EFFECT  
OF THE PROPOSED CONSENT  
Consent B/03/20 (1281528 Ontario Inc.)**

An Application has been made for consent under file number B/03/20 for consent to sever lands for a surplus dwelling as a result of a farm consolidation from Lot 9, Concession 5, Geographic Township of Tosorontio, Township of Adjala-Tosorontio (5888 Concession Road 6). The subject property has frontage of approximately 498 along Concession Road 6 and an area of approximately 56.65ha. The proposed developed severed lot will have 55m frontage along Concession Road 6 and an area of approximately 0.7ha. The proposed vacant retained lot will have approximately 443m frontage along Concession Road 6 and an area of approximately 56ha.

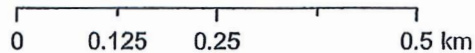




# County of Simcoe - Web Map Proposed 5888 Conc. 6



This map, either in whole or in part, may not be reproduced without the written authority from © The Corporation of the County of Simcoe.  
This map is intended for personal use, has been produced using data from a variety of sources and may not be current or accurate.  
Produced (in part) under license from:  
© Her Majesty the Queen in Right of Canada, Department of Natural Resources;  
© Queens Printer, Ontario Ministry of Natural Resources;  
© Teramet Enterprises Inc. and its suppliers;  
© Members of the Ontario Geospatial Data Exchange.  
All rights reserved. THIS IS NOT A PLAN OF SURVEY.



1:9,028



April 2, 2020



140 acres  
Existing



This map, either in whole or in part, may not be reproduced without the written authority from © The Corporation of the County of Simcoe.  
This map is intended for personal use, has been produced using data from a variety of sources and may not be current or accurate.  
Produced (in part) under license from:  
© Her Majesty the Queen in Right of Canada, Department of Natural Resources;  
© Queens Printer, Ontario Ministry of Natural Resources;  
© Teranet Enterprises Inc. and its suppliers;  
© Members of the Ontario Geospatial Data Exchange.  
All rights reserved. THIS IS NOT A PLAN OF SURVEY.

0 0.125 0.25 0.5 km

1:9,028



April 2, 2020



# County of Simcoe - Web Map Proposed 5888 Conc. 6



This map, either in whole or in part, may not be reproduced without the written authority from © The Corporation of the County of Simcoe.  
This map is intended for personal use, has been produced using data from a variety of sources and may not be current or accurate.  
Produced (in part) under license from:  
© Her Majesty the Queen in Right of Canada, Department of Natural Resources;  
© Queens Printer, Ontario Ministry of Natural Resources;  
© Teranet Enterprises Inc. and its suppliers;  
© Members of the Ontario Geospatial Data Exchange.  
All rights reserved. THIS IS NOT A PLAN OF SURVEY.

0 0.0175 0.035 0.07 km

1:1,128



April 2, 2020

