



**SCHEDULE 5.6.2**

To the County of Simcoe Official Plan


Private, Local Municipality and Provincial  
Government Waste Management Sites

-  Waste Disposal Site Properties
-  Lands not subject to this plan
- Site Reference Number**
  - 500 - Private Ownership
  - 600 - Other Municipal Ownership
  - 700 - Provincial Government Ownership

This map displays the assessment parcel boundaries for waste management sites in Simcoe County. Parcel boundaries are not an accurate reflection of the waste management containment or operations on any given site. Some assessment parcels cannot be accurately represented at the scale this map was produced and the boundaries can not be relied upon to be accurate at a site level. A label has been placed on the map in proximity to each landfill for identification purposes.


This schedule must be referred to in conjunction with the text of the County of Simcoe Official Plan.

Source: Province of Ontario



1:250,000

0 5 10 Km



**GEOGRAPHICAL  
INFORMATION  
SYSTEMS**

This map, either in whole or in part, may not be reproduced without the written authority from © The Corporation of the County of Simcoe, and its suppliers. All rights reserved.  
This map may not be suitable for use beyond the map scale specified, has been produced using data from a variety of sources and contains cartographic elements that may obscure some detail.  
THIS IS NOT A PLAN OF SURVEY.

Information outside Simcoe County is shown on this schedule for illustrative purposes to display inter-regional linkages