




TOWNSHIP OF
ADJALA-TOSORONTIO



OFFICIAL PLAN
SCHEDULE 'E-7'
Oak Ridges Moraine
Landform Conservation Areas

Legend

-  Landform Conservation Area - (Category 1)
-  Landform Conservation Area - (Category 2)
-  Oak Ridges Moraine Conservation Plan Area

This is Schedule 'E-7' to
Amendment No. 01. Adopted
this 20th day of October 2003.

Mayor: _____
Clerk: _____



SCALE 1: 40,000



This map, either in whole or in part, may not be reproduced
without the written authority from the County of Simcoe.
Copyright County of Simcoe
Land Information Network Cooperative © LINC 2003
Produced (in part) under licence from the Cities of Barrie & Orillia
and the Ontario Ministry of Natural Resources.
Copyright © Queens Printer 2003
This map is not a legal survey. For more information call (705) 726-9300 or
visit www.county.simcoe.on.ca

PARCEL FABRIC, WATER FEATURES AND
ROAD ANNOTATION AND OAK RIDGES
MORaine BOUNDARY PROVIDED BY THE
COUNTY OF SIMCOE.



C.T. STRONGMAN SURVEYING LTD.
Ontario Land Surveyors

