





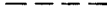



TOWNSHIP OF ADJALA-TOSORONTIO
 OFFICIAL PLAN
 SCHEDULE D-2
 ROADS PLAN



SCALE: 1 : 100 000

LEGEND

-  KINGS HIGHWAY
-  PUBLIC MAINTAINED ROADS
(Minimum Right-Of-Way Widths)
-  100' Road Allowance (County Roads)
-  AGGREGATE HAUL ROUTES
-  86' ROAD ALLOWANCE (LOCAL ROADS)
-  66' ROAD ALLOWANCE (LOCAL ROADS)
-  UNOPENED OR SEASONALLY MAINTAINED ROAD ALLOWANCES
-  HAMLETS

SOURCE: County of Simcoe Base Map



Prepared By:
 WALTON & HUNTER Planning Associates
 Bracebridge, Ontario
 Nov. 2, 1998, with revisions to Octo.28,1999
 Consolidated to November, 2000