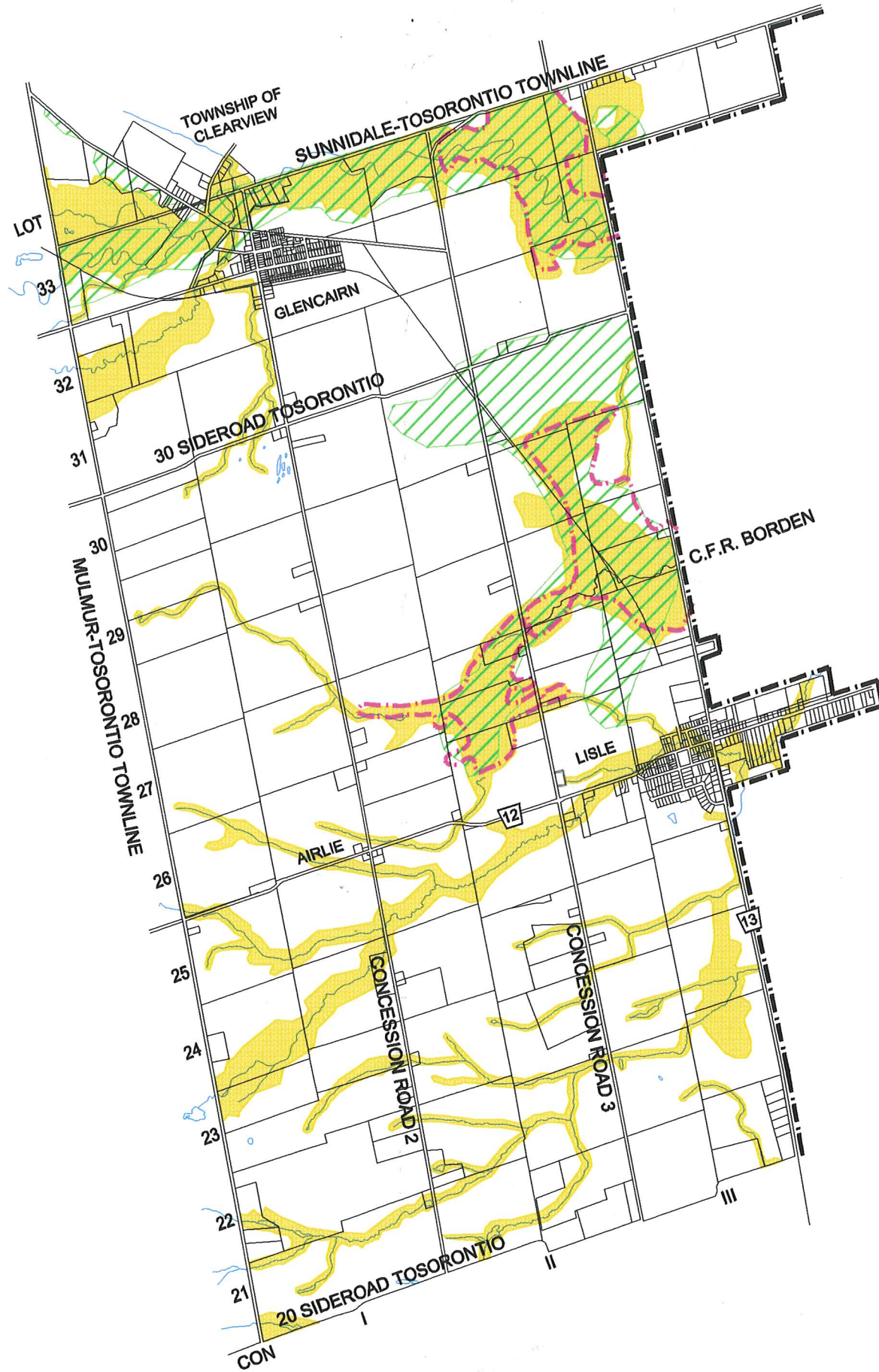
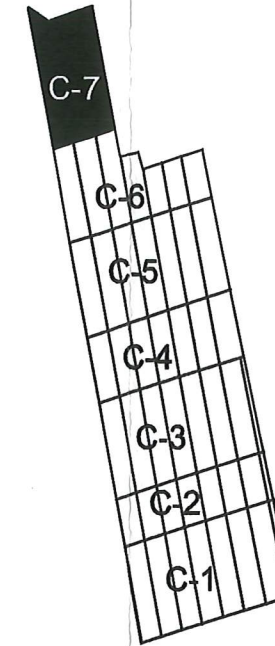











TOWNSHIP OF ADJALA-TOSORONTIO  
 OFFICIAL PLAN  
 Schedule C-7  
 NATURAL FEATURES AND  
 AREAS OF AGGREGATE POTENTIAL



SCALE: 1 : 40 000



LEGEND

-  OAK RIDGES MORAINE
-  SIGNIFICANT WETLANDS CLASS 1 - 7
-  AREAS OF NATURAL AND SCIENTIFIC INTEREST (ANSI)
-  E.S.A. (Toronto Region Conservation Authority)
-  WATERSHED BOUNDARY
-  NVCA OR TRCA FILL AREAS
-  COUNTY OF SIMCOE GREENLANDS
-  GREENLAND LINKAGES
-  PRIMARY & SECONDARY SAND & GRAVEL

Prepared By:  
**WALTON & HUNTER** Planning Associates  
 Bracebridge, Ont.  
 Nov. 2, 1998, with revisions to Oct. 28, 1999  
 Consolidated to November, 2000