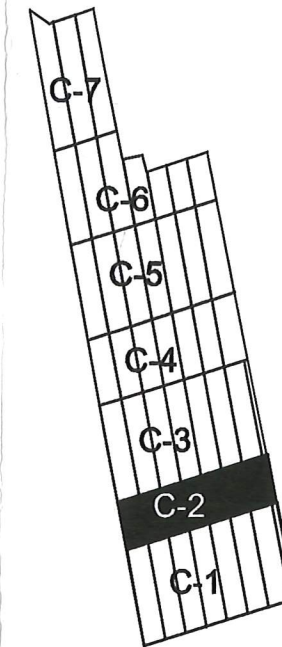
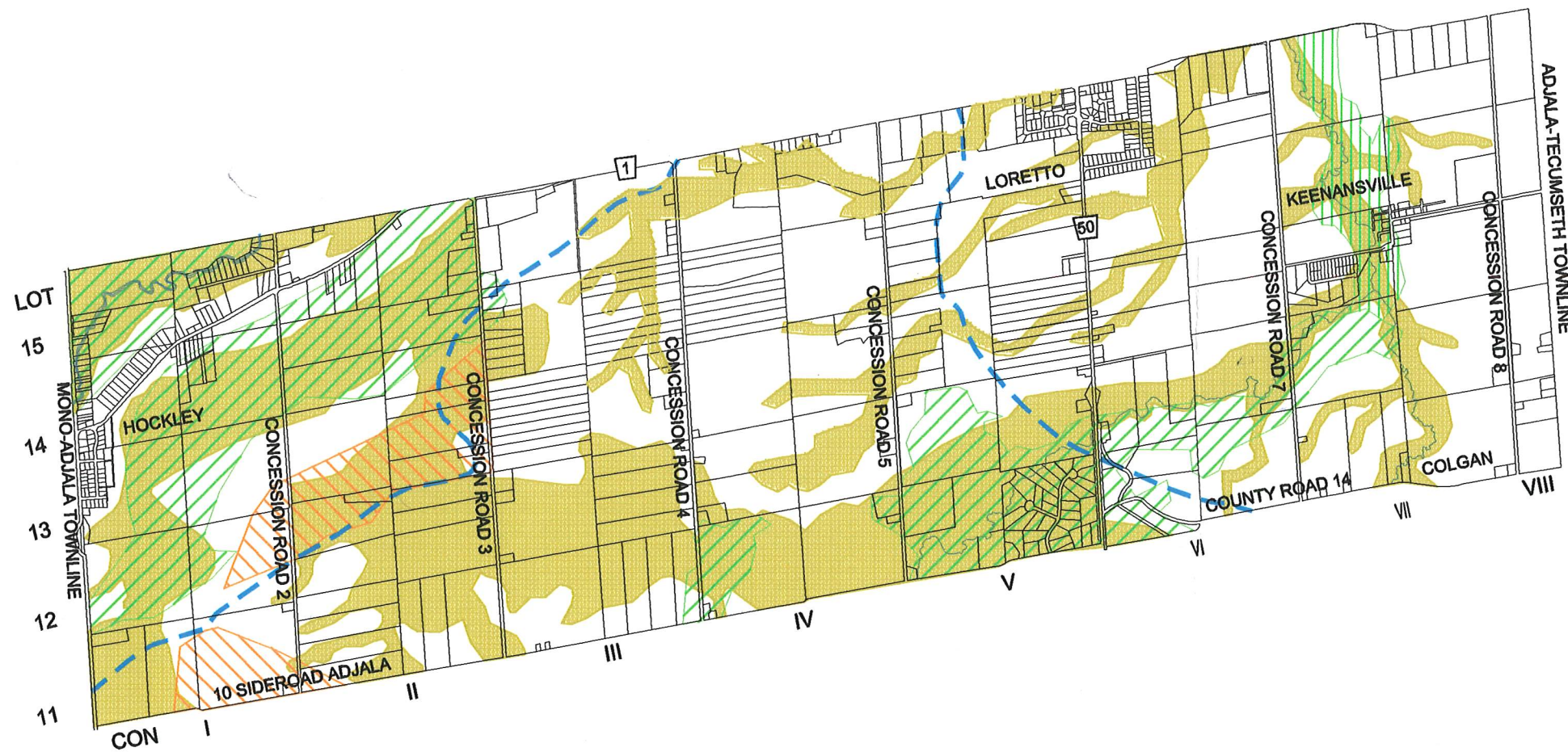











TOWNSHIP OF ADJALA-TOSORONTIO
 OFFICIAL PLAN
 Schedule C-2
 NATURAL FEATURES AND
 AREAS OF AGGREGATE POTENTIAL



LEGEND

-  OAK RIDGES MORAINE
-  SIGNIFICANT WETLANDS CLASS 1 - 7
-  AREAS OF NATURAL AND SCIENTIFIC INTEREST (ANSI)
-  E.S.A. (Toronto Region Conservation Authority)
-  WATERSHED BOUNDARY
-  NVCA OR TRCA FILL AREAS
-  COUNTY OF SIMCOE GREENLANDS
-  GREENLAND LINKAGES
-  PRIMARY & SECONDARY SAND & GRAVEL

SCALE: 1 : 40 000

Prepared By:
WALTON & HUNTER Planning Associates
 Bracebridge, Ont.
 Nov. 2, 1998, with revisions to Oct. 28, 1999
 Consolidated to November, 2000