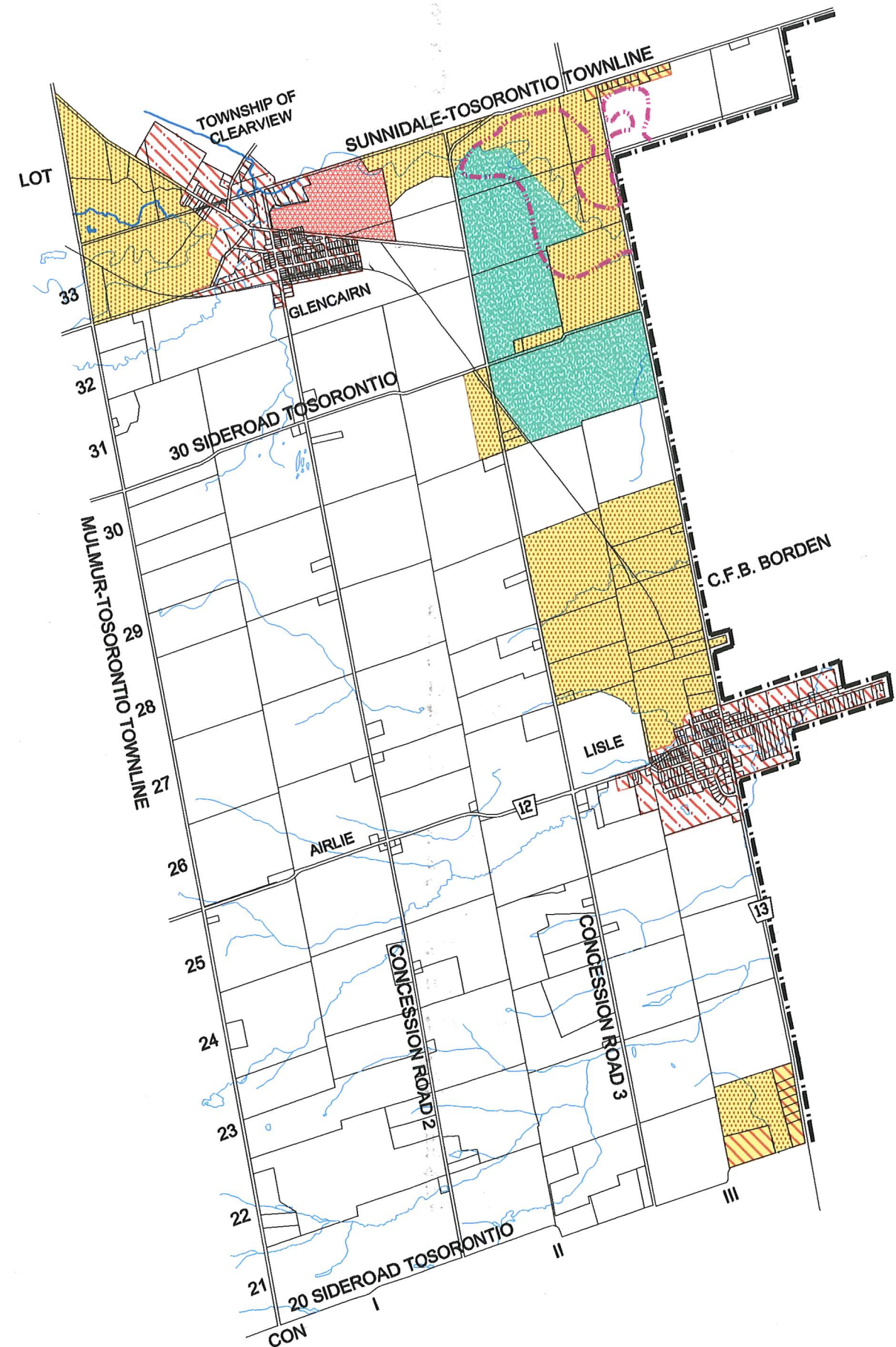
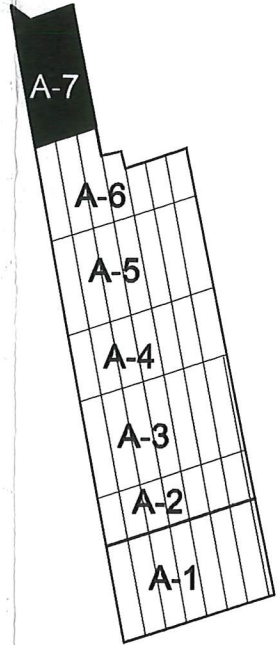














TOWNSHIP OF ADJALA-TOSORONTIO  
 OFFICIAL PLAN  
 Schedule A-7  
 LAND USE



SCALE: 1 : 40 000



LEGEND

-  OAK RIDGES MORaine  
(Approximate North Limit)
-  ENVIRONMENTAL PROTECTION AREA
-  CANADIAN FORCES BASE BORDEN  
(Federal Lands)
-  AGRICULTURAL
-  RURAL
-  RURAL RESIDENTIAL
-  HAMLETS  
(See Schedule B1 to B7 for land use details)
-  PROTECTED AGGREGATE RESOURCE
-  LICENSED PIT
-  OPEN SPACE - RECREATION
-  SPECIAL POLICY AREAS
-  LICENCED WASTE DISPOSAL AREA  
(County of Simcoe - S / Closed - C)  
1000 metre setback for landfill site denoted by circle

Prepared By:  
**WALTON & HUNTER** Planning Associates  
 Bracebridge, Ont.  
 Nov. 2, 1998, with revisions to Oct. 28, 1999  
 Consolidated to November, 2000