



Oak Ridges Moraine
 BYLAW No. 03-56
 SCHEDULE A-3
 COLGAN
 TOWNSHIP
 OF
 ADJALA-TOSORONTIO

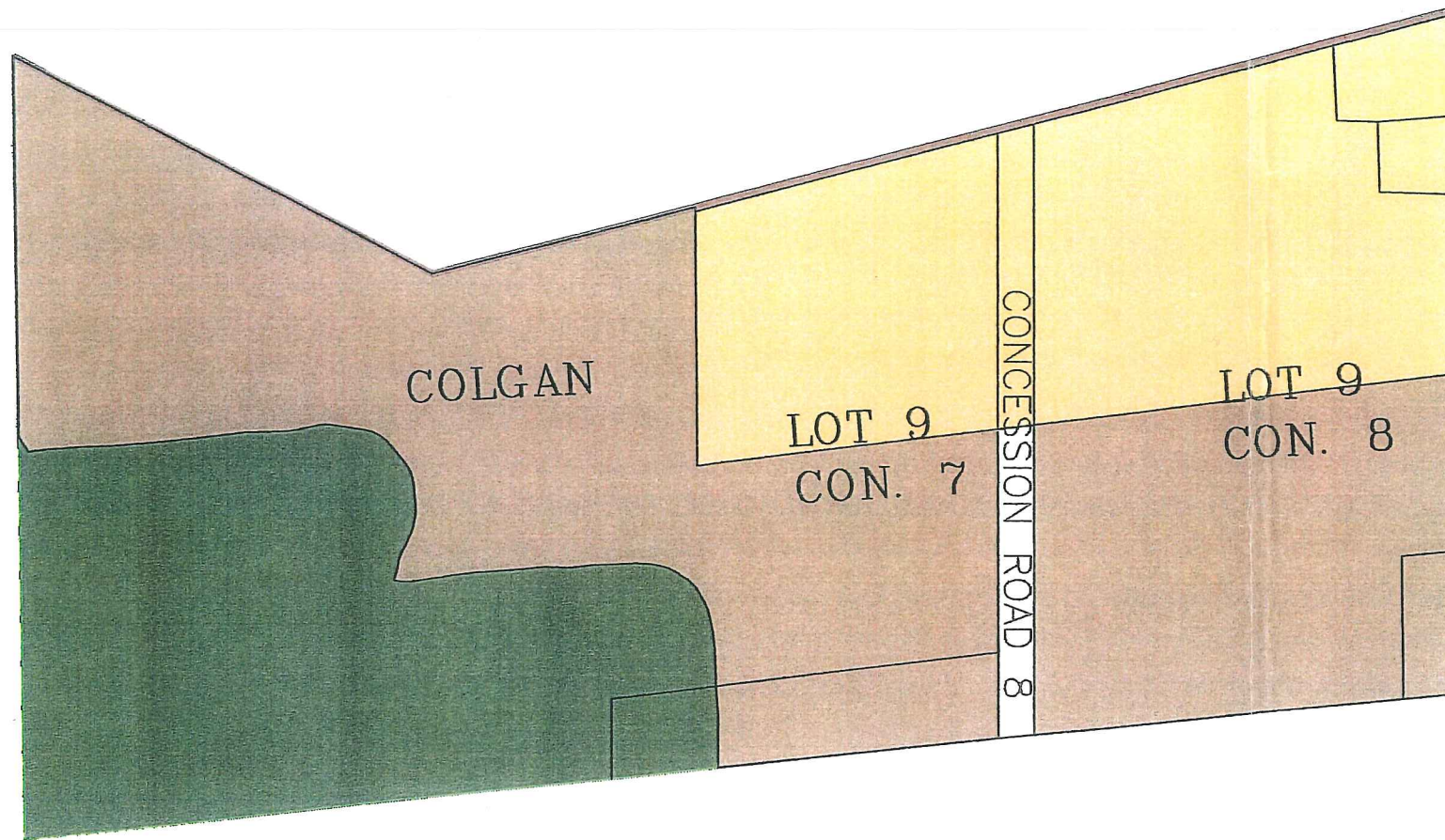


ORM Zones

- Oak Ridges Moraine Agricultural (ORM A) Zone
- Oak Ridges Moraine Extractive Industrial (ORM M2) Zone
- Oak Ridges Moraine Protected Aggregate Resources (ORM M3) Zone
- Oak Ridges Moraine Rural Settlement (ORM RS) Zone
- Oak Ridges Moraine General Commercial (ORM C1) Zone
- Oak Ridges Moraine Institutional (ORM I) Zone
- Oak Ridges Moraine Countryside (ORM CS) Zone
- Oak Ridges Moraine Conservation (ORM C) Zone
- Oak Ridges Moraine Natural Core (ORM N) Zone
- Oak Ridges Moraine Linkage (ORM L) Zone
- Streams/Watercourses
- Permanent Water Area
- Site Specific Zones - See Applicable Section of By-law text for Provisions



SCALE 1:5,000



This is Schedule 'A-3' to
 By-Law No. 03-56
 Passed the 20th day of October
 2003.

Mayor: _____

Clerk: _____

This map, either in whole or in part, may not be reproduced without the written authority from the County of Simcoe.
 Copyright County of Simcoe
 Land Information Network Cooperative © LINC 2003
 Produced in part under license from the Cities of Barrie & Orillia and the County of Simcoe
 Copyright © Queen's Printer 2003
 This map is not a legal survey. For more information call (705) 726-5300 or visit www.county.simcoe.ca

RUDY & ASSOCIATES LTD.
 Comprehensive Land Use Planning
 Survey & Mapping

C.T. STRONGMAN SURVEYING LTD.
 Ontario Land Surveyors

AC File:580311x17ScheduleA3

PARCEL FABRIC, WATER FEATURES AND
 ROAD ANNOTATION AND OAK RIDGES
 MORaine BOUNDARY PROVIDED BY THE
 COUNTY OF SIMCOE.