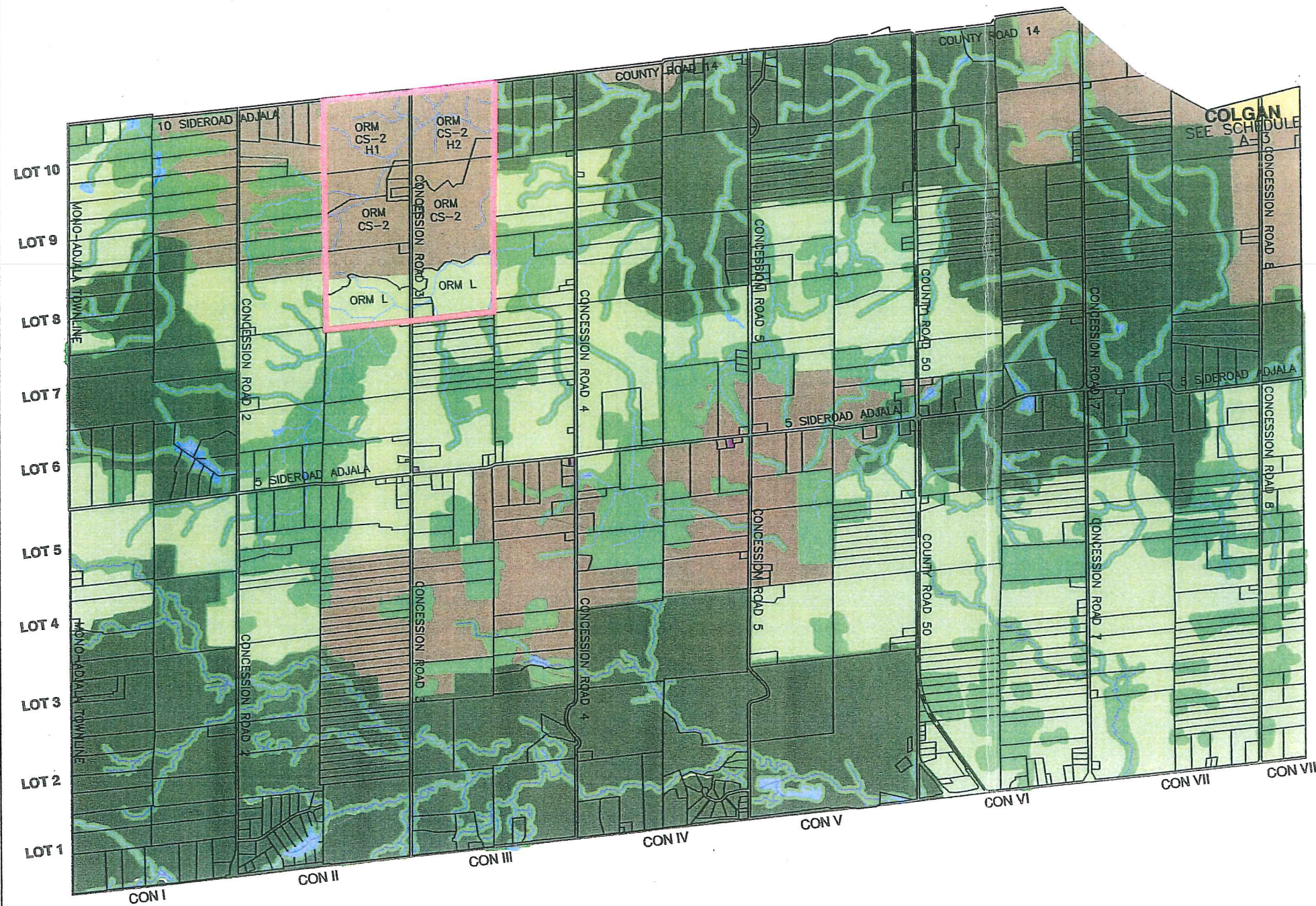
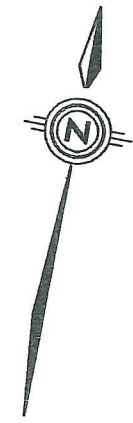


Oak Ridges Moraine
 BYLAW No. 03-56
 SCHEDULE A-1
 TOWNSHIP
 OF
 ADJALA-TOSORONTIO




ORM Zones

- Oak Ridges Moraine Agricultural (ORM A) Zone
- Oak Ridges Moraine Extractive Industrial (ORM M2) Zone
- Oak Ridges Moraine Protected Aggregate Resources (ORM M3) Zone
- Oak Ridges Moraine Rural Settlement (ORM RS) Zone
- Oak Ridges Moraine General Commercial (ORM C1) Zone
- Oak Ridges Moraine Institutional (ORM I) Zone
- Oak Ridges Moraine Countryside (ORM CS) Zone
- Oak Ridges Moraine Conservation (ORM C) Zone
- Oak Ridges Moraine Natural Core (ORM N) Zone
- Oak Ridges Moraine Linkage (ORM L) Zone
- Streams/Watercourses
- Permanent Water Area
- Site Specific Zones - See Applicable Section of By-law text for Provisions



This is Schedule 'A-1' to
 By-Law No. 03-56
 Passed the 20th day of October
 2003.
 Mayor: _____
 Clerk: _____

This map, either in whole or in part, may not be reproduced without the written authority from the County of Simcoe. Copyright County of Simcoe. Land Information Network Cooperative © LINC 2003. Produced in part under license from the Cities of Barrie & Orillia and the Ontario Ministry of Natural Resources. Copyright © Queens Printer 2003. This map is not a legal survey. For more information call (765) 724-9300 or visit www.county.simcoe.on.ca



SCALE 1: 40,000

PARCEL FABRIC, WATER FEATURES AND ROAD ANNOTATION AND OAK RIDGES MORaine BOUNDARY PROVIDED BY THE COUNTY OF SIMCOE.



C.T. STRONGMAN SURVEYING LTD.
 Ontario Land Surveyors
 AC File:6521 11x17ScheduleA1