

Township of Adjala-Tosorontio



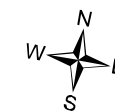
BYLAW NO. 03-57 Schedule B-4 Rosemont

Zones

- Agricultural (A) Zone
- Rural (R) Zone
- General Industrial (M1) Zone
- Extractive Industrial (M2) Zone
- Protected Aggregate Resources (M3) Zone
- Disposal Industrial (M4) Zone
- Estate Residential (ER) Zone
- Rural Residential (RR) Zone
- Hamlet Residential (HR1) Zone
- Hamlet Residential (HR2) Zone
- Institutional (I) Zone
- Open Space Conservation (OSC) Zone
- Open Space Recreation (OSR) Zone
- General Commercial (C1) Zone
- Highway/Service Commercial (C2) Zone
- Trailer Park (C3) Zone
- A-1 Site Specific Zones. See Applicable Section of By-law Text For Provisions

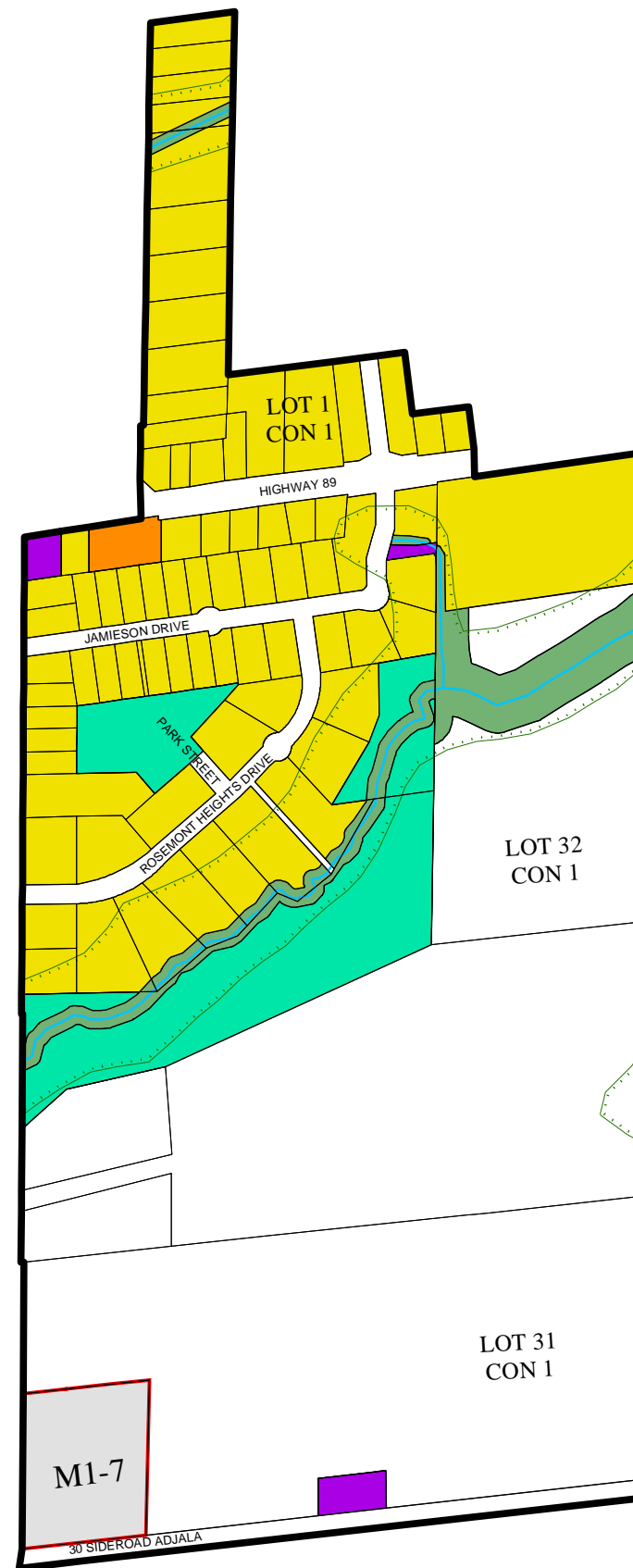
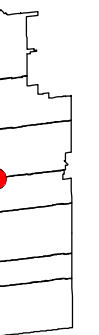
Overlays

- NVCA Fill Areas
- Waste Management Site 500 Meter Buffer. See Section 3.16
- Streams
- Permanent Water Area



0 35 70 140 210 280 350 Meters

SCALE : 1 : 7 5 0 0



THIS IS SCHEDULE B-4 TO BY-LAW NO. 03-57
PASSED THE 20TH DAY OF OCTOBER, 2003

MAYOR: TOM WALSH

CLERK: BRENDA COLQUHOUN



Parcel Fabric, water features, and road annotation
provided by the County of Simcoe.

NVCA fill areas provided by County of Simcoe and the
Nottawasaga Valley Conservation Authority.

G. W. JORDEN
PLANNING
CONSULTANTS

RUDY & ASSOCIATES LTD.
Comprehensive Land Use Planning
Mediation Services

BURNSIDE