

591000

592000

4876000

4875000

4876000

4875000

593000

591000


















592000

Township of Adjala-Tosorontio







BYLAW NO. 03-57 Schedule B-1 Colgan

Zones

-  Agricultural (A) Zone
-  Rural (R) Zone
-  General Industrial (M1) Zone
-  Extractive Industrial (M2) Zone
-  Protected Aggregate Resources (M3) Zone
-  Disposal Industrial (M4) Zone
-  Estate Residential (ER) Zone
-  Rural Residential (RR) Zone
-  Hamlet Residential (HR1) Zone
-  Hamlet Residential (HR2) Zone
-  Institutional (I) Zone
-  Open Space Conservation (OSC) Zone
-  Open Space Recreation (OSR) Zone
-  General Commercial (C1) Zone
-  Highway/Service Commercial (C2) Zone
-  Trailer Park (C3) Zone
-  A-1 Site Specific Zones. See Applicable Section of By-law Text For Provisions

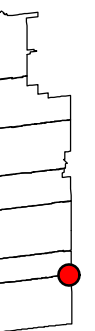
Overlays

-  NVCA Fill Areas
-  Waste Management Site 500 Meter Buffer. See Section 3.16
-  Streams
-  Permanent Water Area



0 3570 140 210 280 350 Meters

SCALE : 1 : 8 0 0 0



THIS IS SCHEDULE B-1 TO BY-LAW NO. 03-57
PASSED THE 20TH DAY OF OCTOBER, 2003

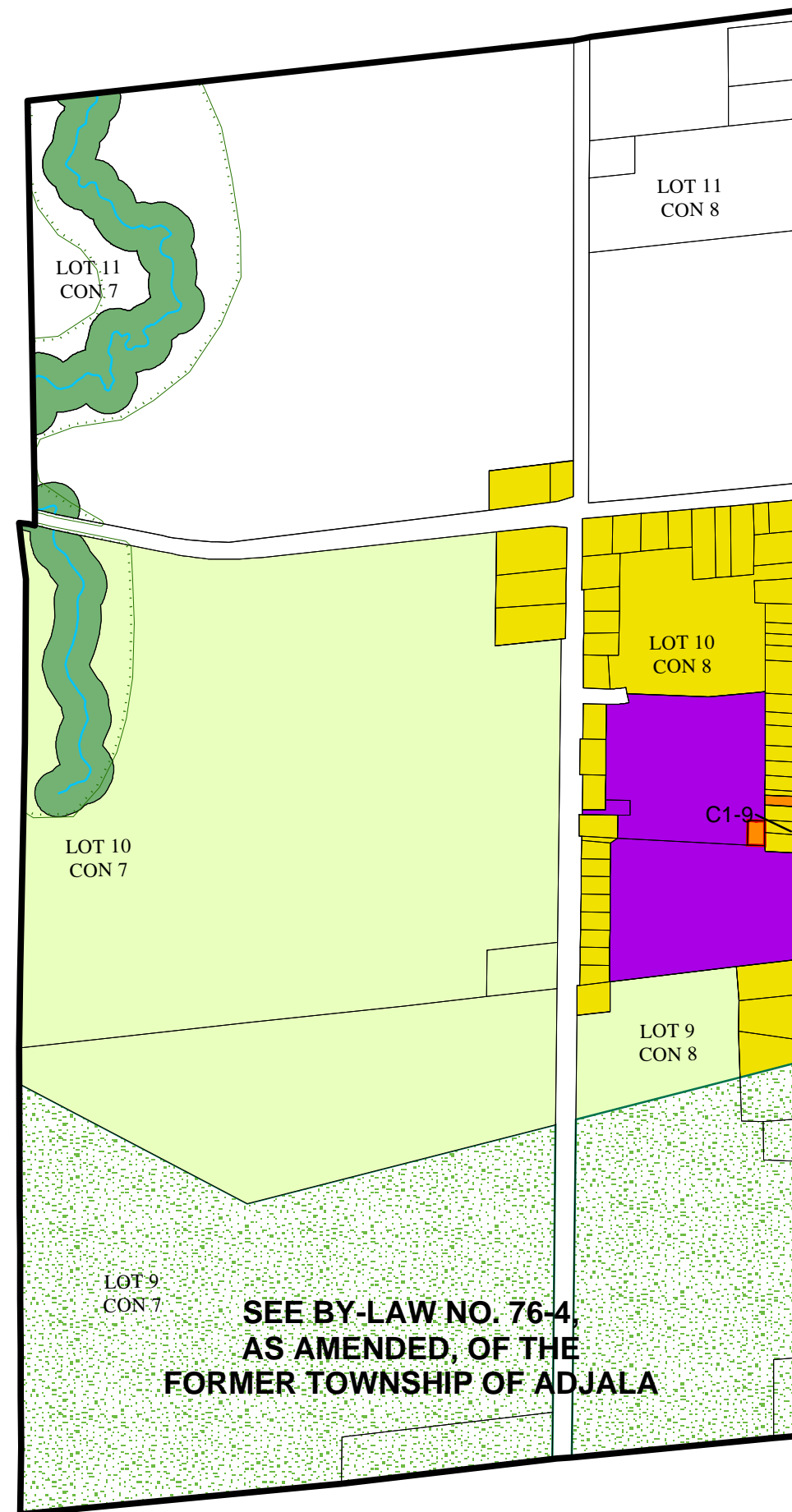
MAYOR: TOM WALSH

CLERK: BRENDA COLQUHOUN



Parcel Fabric, water features, and road annotation
provided by the County of Simcoe.

NVCA fill areas provided by County of Simcoe and the
Nottawasaga Valley Conservation Authority.



SEE BY-LAW NO. 76-4,
AS AMENDED, OF THE
FORMER TOWNSHIP OF ADJALA

G. W. JORDEN
PLANNING
CONSULTANTS

RUDY & ASSOCIATES LTD.
Comprehensive Land Use Planning
Mediation Services

BURNSIDE