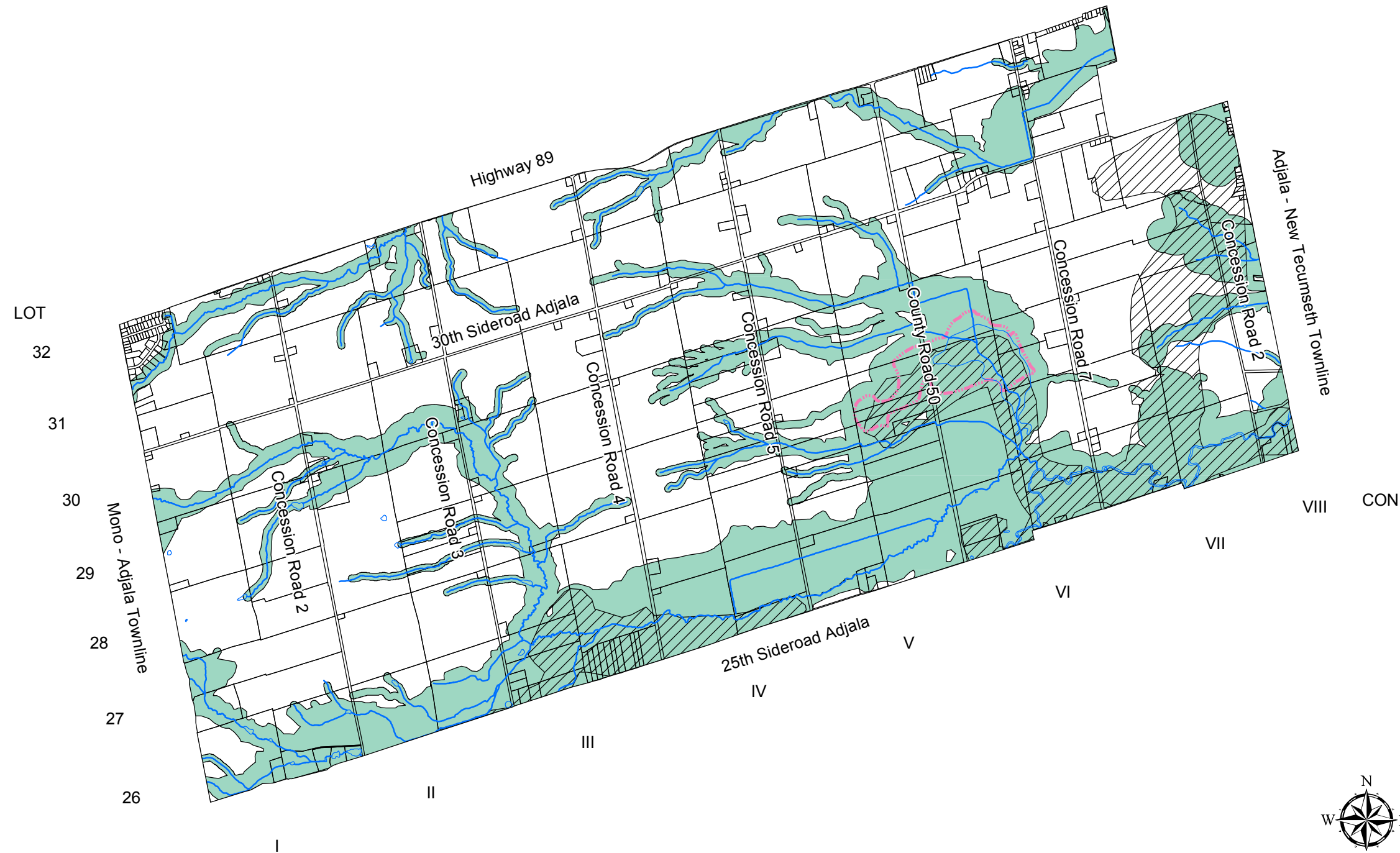
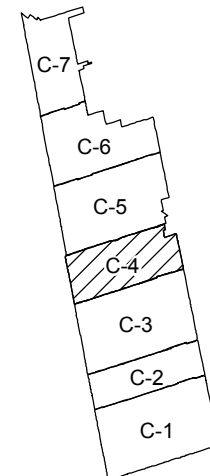


# TOWNSHIP OF ADJALA - TOSORONTIO




## OFFICIAL PLAN Schedule C-4 NATURAL FEATURES AND AREAS OF AGGREGATE POTENTIAL



### Legend

- STREAMS, RIVERS & LAKES
- OAK RIDGES MORaine BOUNDARY
- SIGNIFICANT WETLANDS CLASS 1-3
- COUNTY OF SIMCOE GREENLANDS
- GREENLAND LINKAGES
- PRIMARY & SECONDARY SAND & GRAVEL
- NVCA OR TRCA FILL AREAS



Scale 1:40,000

**RUDY & ASSOCIATES LTD.**  
Comprehensive Land Use Planning  
Mapping Services

**BURNSIDE**

Prepared by: R.J. Burnside & Associates Limited  
15 Townline, Orangeville, Ontario L9W 3R4  
July 11, 2008, with revisions to August 19, 2006.  
Consolidated to Aug. 2008.

MAYOR:  
CLERK:

PARCEL FABRIC, WATER FEATURES AND OAK RIDGES MORaine BOUNDARY  
PROVIDED BY THE COUNTY OF SIMCOE. NVCA AND TRCA FILL AREAS PROVIDED  
UNDER LICENCE BY THE NVCA AND TRCA.

THIS IS SCHEDULE A-1 TO THE TOWNSHIP OF ADJALA -TOSORONTIO OFFICIAL PLAN  
ADOPTED BY COUNCIL THIS DAY OF ,2008.  
APPROVED BY THE COUNTY OF SIMCOE THIS DAY OF ,2008.