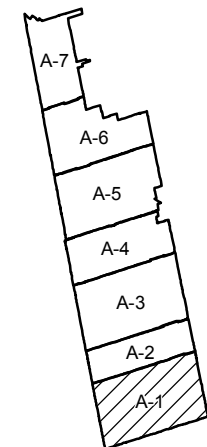


# TOWNSHIP OF ADJALA - TOSORONTIO



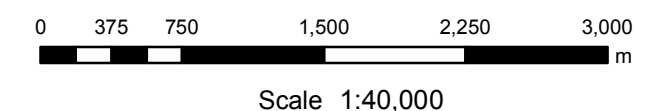
## OFFICIAL PLAN Schedule A-1 LAND USE



### Land Use Designations

- Rural
- Natural Core Area
- Natural Linkage Area
- Countryside Area
- Rural Settlement Area
- Environmental Protection Area

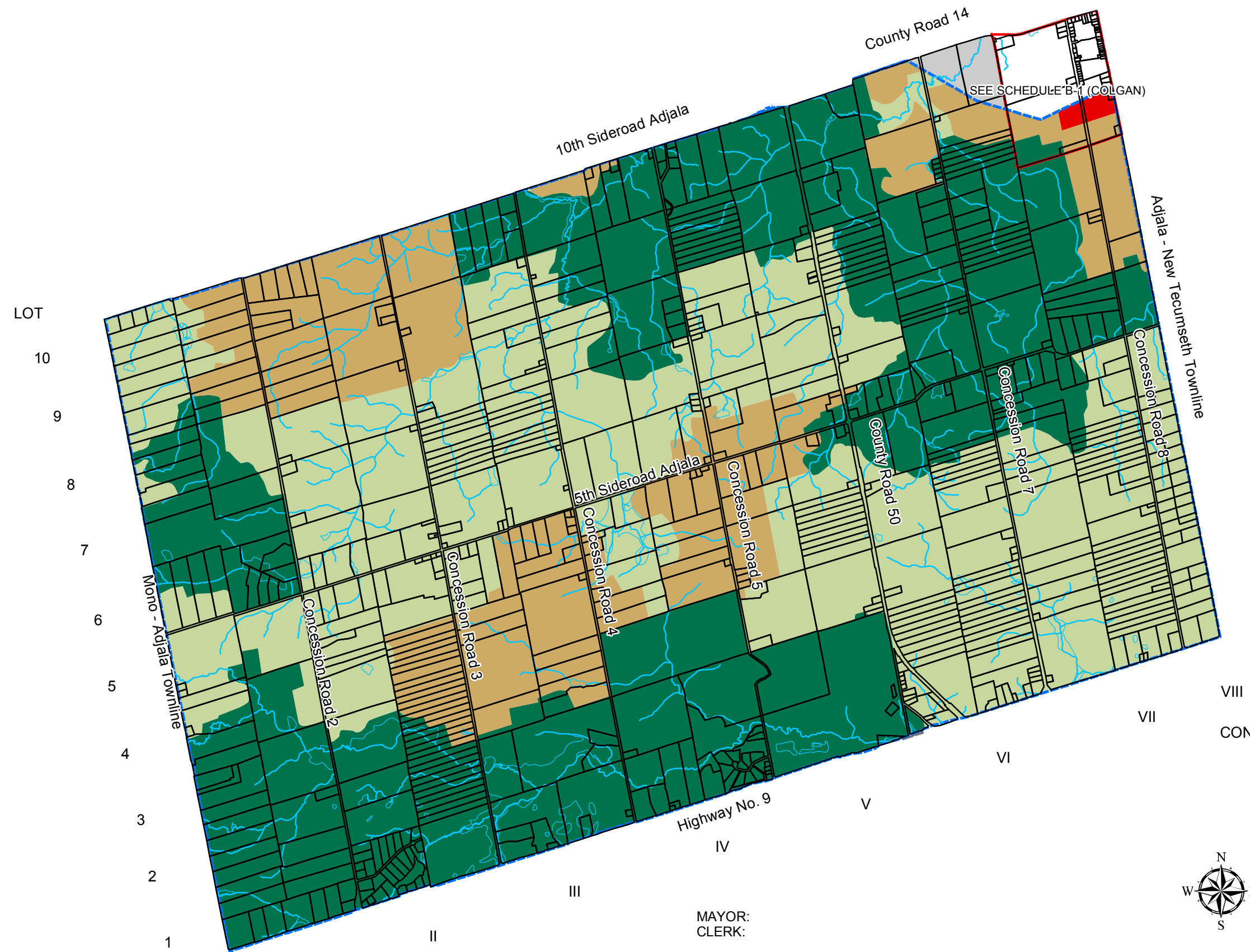
- Streams, Rivers and Lakes
  - Oak Ridges Moraine Boundary
  - Settlement Area Boundaries
- (See Schedules B1-B8 and B-10 for land use details)



**RUDY & ASSOCIATES LTD.**  
Comprehensive Land Use Planning  
and Consulting Services

**BURNSIDE**

Prepared by: R.J. Burnside & Associates Limited  
15 Townline, Orangeville, Ontario L9W 3R4  
July 11, 2008, with revisions to August 19, 2006.  
Consolidated to Aug, 2008.



MAYOR:  
CLERK:

PARCEL FABRIC, WATER FEATURES AND OAK RIDGES MORaine BOUNDARY  
PROVIDED BY THE COUNTY OF SIMCOE. NVCA AND TRCA FILL AREAS PROVIDED  
UNDER LICENCE BY THE NVCA AND TRCA.

THIS IS SCHEDULE A-1 TO THE TOWNSHIP OF ADJALA -TOSORONTIO OFFICIAL PLAN  
ADOPTED BY COUNCIL THIS DAY OF ,2008.  
APPROVED BY THE COUNTY OF SIMCOE THIS DAY OF ,2008.