




# TOWNSHIP OF ADJALA-TOSORONTIO



## OFFICIAL PLAN SCHEDULE 'E-6' Oak Ridges Moraine Aquifer Vulnerability

### Legend


-  Oak Ridges Moraine Conservation Plan Area
-  Areas of High Aquifer Vulnerability
-  Areas of Low Aquifer Vulnerability



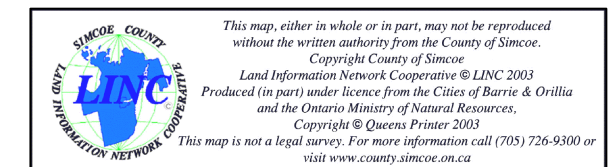
This is Schedule 'E-6' to  
Amendment No. 01. Adopted  
this 20th day of October 2003.

Mayor: \_\_\_\_\_

Clerk: \_\_\_\_\_



SCALE 1: 40,000



PARCEL FABRIC, WATER FEATURES AND ROAD ANNOTATION AND OAK RIDGES MORaine BOUNDARY PROVIDED BY THE COUNTY OF SIMCOE.



C.T. STRONGMAN SURVEYING LTD.  
Ontario Land Surveyors

October, 2003 AC File:11x17Schedule-E-6

