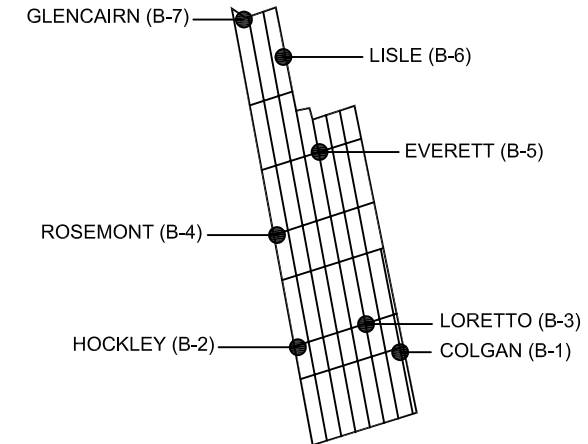
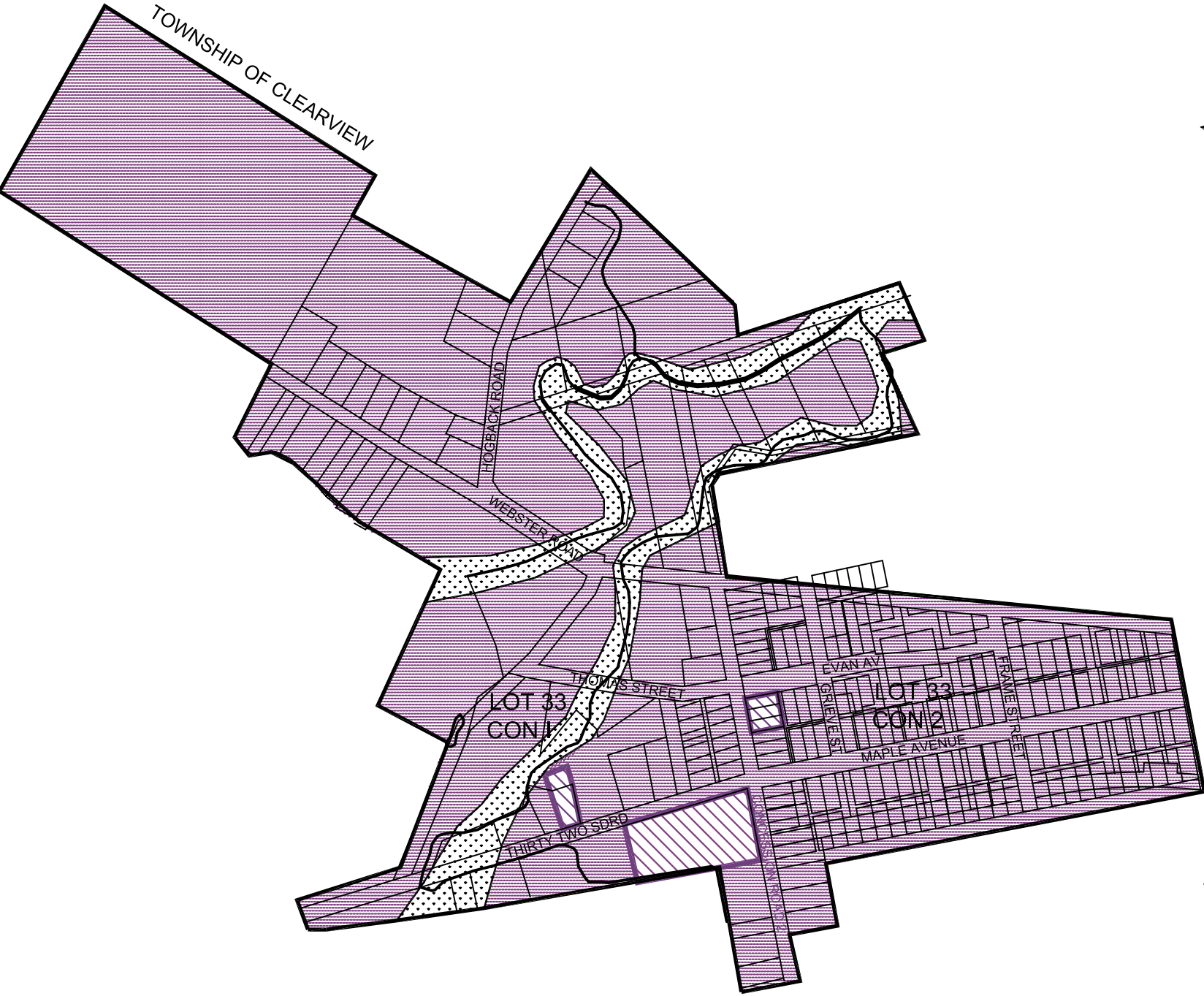















TOWNSHIP OF ADJALA-TOSORONTIO
 OFFICIAL PLAN
 SCHEDULE B-7 - GLENCAIRN
 LAND USE



LEGEND

-  AGRICULTURAL
-  RURAL
-  RESIDENTIAL
-  COMMERCIAL
-  INSTITUTIONAL
-  LIGHT INDUSTRIAL
-  INDUSTRIAL
-  HAZARD LANDS
-  OPEN SPACE / RECREATIONAL
-  OPEN SPACE - CONSERVATION
-  OSR FUTURE OPEN SPACE / RECREATIONAL
-  LANDS TO WHICH ADDITIONAL DESIGNATION HAZARD LANDS APPLIES (RE: FLOODPLAIN)
-  LANDS TO WHICH ADDITIONAL DESIGNATION HAZARD LANDS APPLIES (RE: SLOPES)

SCALE 1 : 7 500

Prepared By:
WALTON & HUNTER Planning Associates
 Bracebridge, Ontario
 Nov. 2, 1998, with revisions to Oct. 28, 1999
 Consolidated to November, 2000